

2017 VICTORY NW RALLY Hurricane Ridge Route

Day ride to Hurricane Ridge in the Olympic Nat'L Park. There is a fee to enter. great views and excellent road to the visitors' center. Have a burger at Fat Smitty's in Discovery Bay on the way back.

Best Western Plus Silverdale Beach Hotel to Best Western Plus Silverdale Beach Hotel



Start out going west on **NW Bucklin Hill Rd** toward **Bayshore Dr NW**.

Then 0.09 miles



Take the 1st right onto **Silverdale Way NW**.

Then 0.31 miles



Turn left onto **Kitsap Mall Blvd NW**.

Kitsap Mall Blvd NW is 0.2 miles past **Poplars Ave NW**.

If you reach **NW Kitsap Pl** you've gone about 0.2 miles too far.

Then 0.80 miles



Turn left onto **Greaves Way**.

Greaves Way is 0.3 miles past **NW Randall Way**.

Then 0.12 miles



Take the 1st right onto **Clear Creek Rd NW**.

Then 8.39 miles



Clear Creek Rd NW becomes **Pioneer Way NW**.

Then 2.21 miles



Turn left onto **State Highway 3 NE/WA-3**.

State Highway 3 NE is just past **Breidablik Pl NW**.

If you are on **Tytler Rd NE** and reach **Sanderling Pl NE** you've gone about 0.1 miles too far.

Then 4.00 miles



Turn left onto **WA-104/State Highway 104**.

WA-104 is 0.1 miles past **Bridge Way NE**.

If you are on **NE State Highway 104** and reach **Twenty Acres Pl NE** you've gone about 0.3 miles too far.

Then 6.67 miles



Turn right onto **Beaver Valley Rd/WA-19**.

If you reach **N Sandy Shore Rd** you've gone about 2.7 miles too far.

Then 2.61 miles



Turn left onto **Larson Lake Rd**.

Larson Lake Rd is 0.6 miles past **Belfrage Rd**.

If you reach **Embodry Rd** you've gone about 0.5 miles too far.

Then 2.32 miles



1790 LARSON LAKE RD is on the left.

If you reach **N Sandy Shore Rd** you've gone about 0.8 miles too far.

B 1790 Larson Lake Rd, Port Ludlow WA

This leg: 27.52 miles

Start of next leg of route

Start out going west on Larson Lake Rd toward N Sandy Shore Rd.

Then 1.74 miles

Turn left onto Center Rd.

Then 0.32 miles

Turn slight right onto Eaglemount Rd.

Eaglemount Rd is 0.3 miles past Center Cemetery Rd.

If you reach McMillan Rd you've gone a little too far.

Then 5.33 miles

Turn left onto State Route 20/WA-20.

Then 1.83 miles

Turn right onto US Highway 101/US-101 W. Continue to follow US-101 W.

Then 33.51 miles

Turn left onto N Race St.

N Race St is just past N Washington St.

If you reach N Francis St you've gone about 0.1 miles too far.

Then 0.84 miles

N Race St becomes Mount Angeles Rd.

Then 0.31 miles

Turn slight right onto Hurricane Ridge Rd (Gate access required).

Then 5.85 miles

[5200 - 5299] HURRICANE RIDGE RD.

Your destination is 0.6 miles past Mt Angeles Trl.

C [5200 - 5299] Hurricane Ridge Rd

This leg: 49.72 miles

Start of next leg of route

Start out going northwest on Hurricane Ridge Rd toward Lake Creek Trl (Gate access required).


Then 5.85 miles

Turn slight left onto Mount Angeles Rd.

Then 0.31 miles

Mount Angeles Rd becomes S Race St.

Then 0.77 miles

 Turn right onto **E 1st St/US-101 E**. Continue to follow **US-101 E**.

US-101 E is just past E 2nd St.

If you are on N Race St and reach E Front St you've gone a little too far.

Then 33.54 miles

 **282624 US HIGHWAY 101** is on the right.


Your destination is just past State Route 20.

If you reach E Uncas Rd you've gone about 0.1 miles too far.


 **Fat Smitty's**

This leg: 40.47 miles

Start of next leg of route

 Start out going **southeast** on **US Highway 101/US-101 E** toward **State Route 20/WA-20**.


Then 2.14 miles

 Merge onto **State Highway 104/WA-104 E** toward **Hood Canal Br/Bremerton**.

Then 15.66 miles

 Turn right onto **State Highway 3 NE/WA-3**.

Then 4.02 miles

 Turn right onto **Pioneer Way NW**.


Pioneer Way NW is 0.7 miles past NE Lofall Rd.

If you are on State Highway 3 NW and reach Denton Rd NW you've gone about 0.7 miles too far.


Then 2.21 miles

 Pioneer Way NW becomes **Clear Creek Rd NW**.

Then 8.39 miles

 Turn left onto **Greaves Way**.

Then 0.10 miles

 Take the 2nd right onto **Kitsap Mall Blvd NW**.

Kitsap Mall Blvd NW is just past Clear Creek Rd NW.

Then 0.78 miles

 Turn right onto **Silverdale Way NW**.

Silverdale Way NW is just past Poplars Ave NW.

Then 0.32 miles

 Turn left onto **NW Bucklin Hill Rd**.

NW Bucklin Hill Rd is 0.1 miles past Poplars Ave NW.

If you reach Linder Way NW you've gone about 0.2 miles too far.

Then 0.15 miles

 **3073 NW BUCKLIN HILL RD** is on the right.

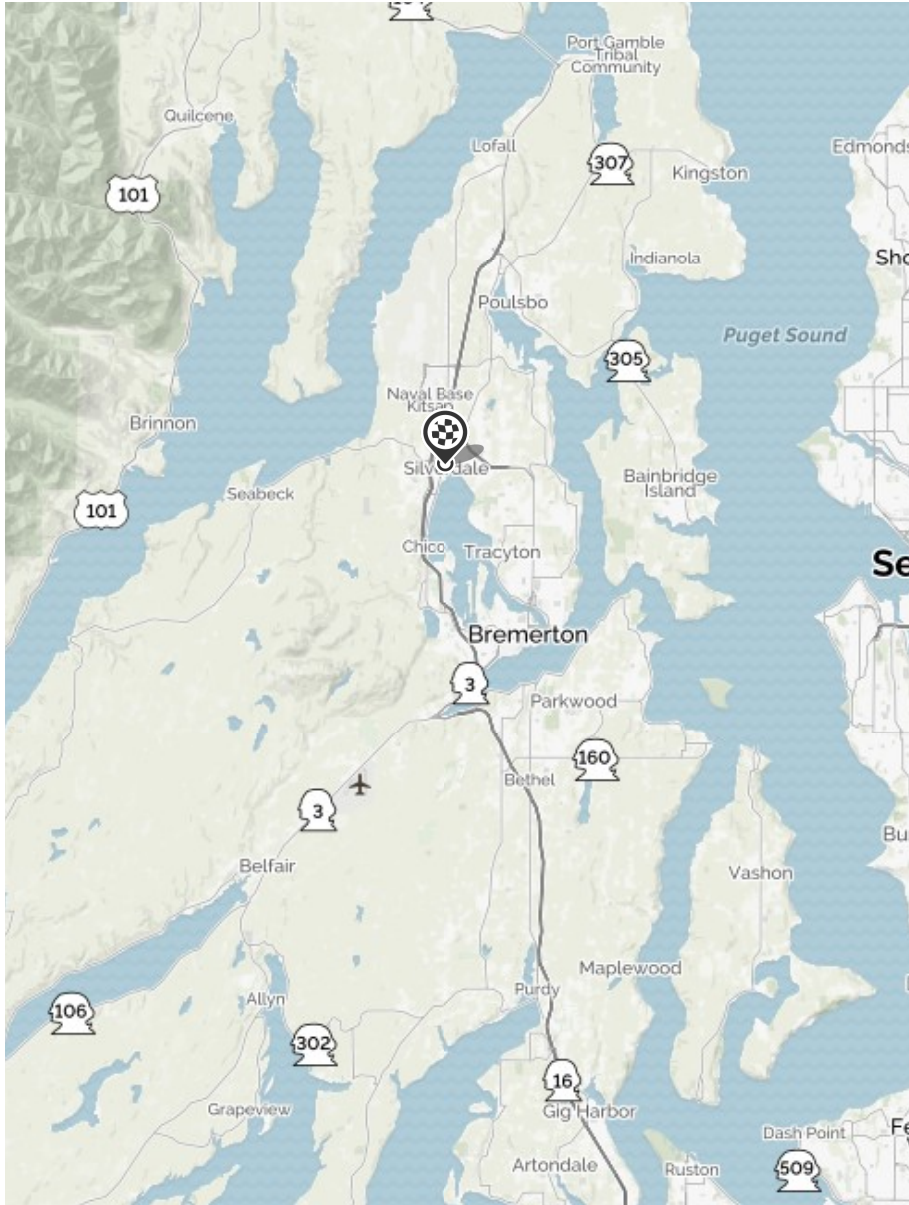
Your destination is just past Bayshore Dr NW.

If you reach Blaine Ave NW you've gone about 0.1 miles too far.

E Best Western Plus Silverdale Beach Hotel

This leg: 33.77 miles

Use of directions and maps is subject to our [Terms of Use](#). We don't guarantee accuracy, route conditions or usability. You assume all risk of use.



)